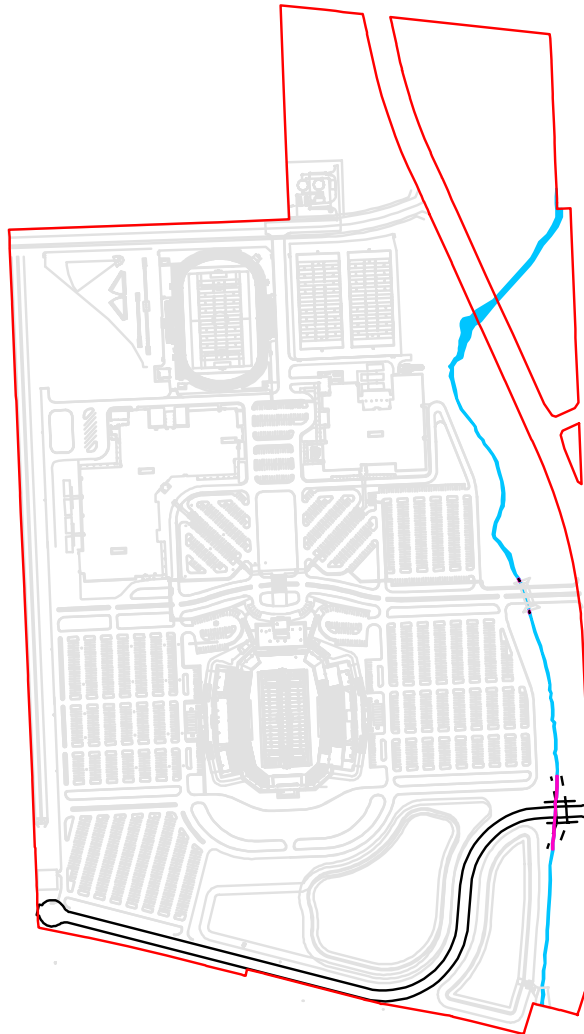
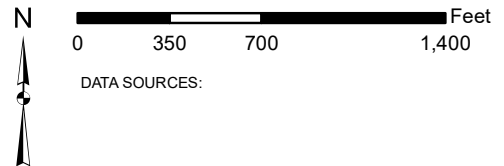




Impacts				
Impact Location	Impact Type	Area (Acres)	Length (Linear Feet)	Volume (Cubic Feet)
Main Entrance	Crushed Concrete Rip-Rap	0.002	20	3
Access Road	RCB Culvert	0.030	280	18
	Crushed Concrete Rip-Rap Channel Realignment			
<b>Total</b>		<b>0.032</b>	<b>300</b>	<b>21</b>



- Project Boundaries
- Impacts
- Tributary A
- Rip Rap
- Proposed Work
- Channel Realignment
- Completed Work



Project No.:  
92187338

Date:  
Mar 2021

Drawn By:  
CG

Reviewed By:  
JL



11555 Clay Road, Suite 100 Houston, TX 77043  
PH. (713) 690-8989 terracon.com

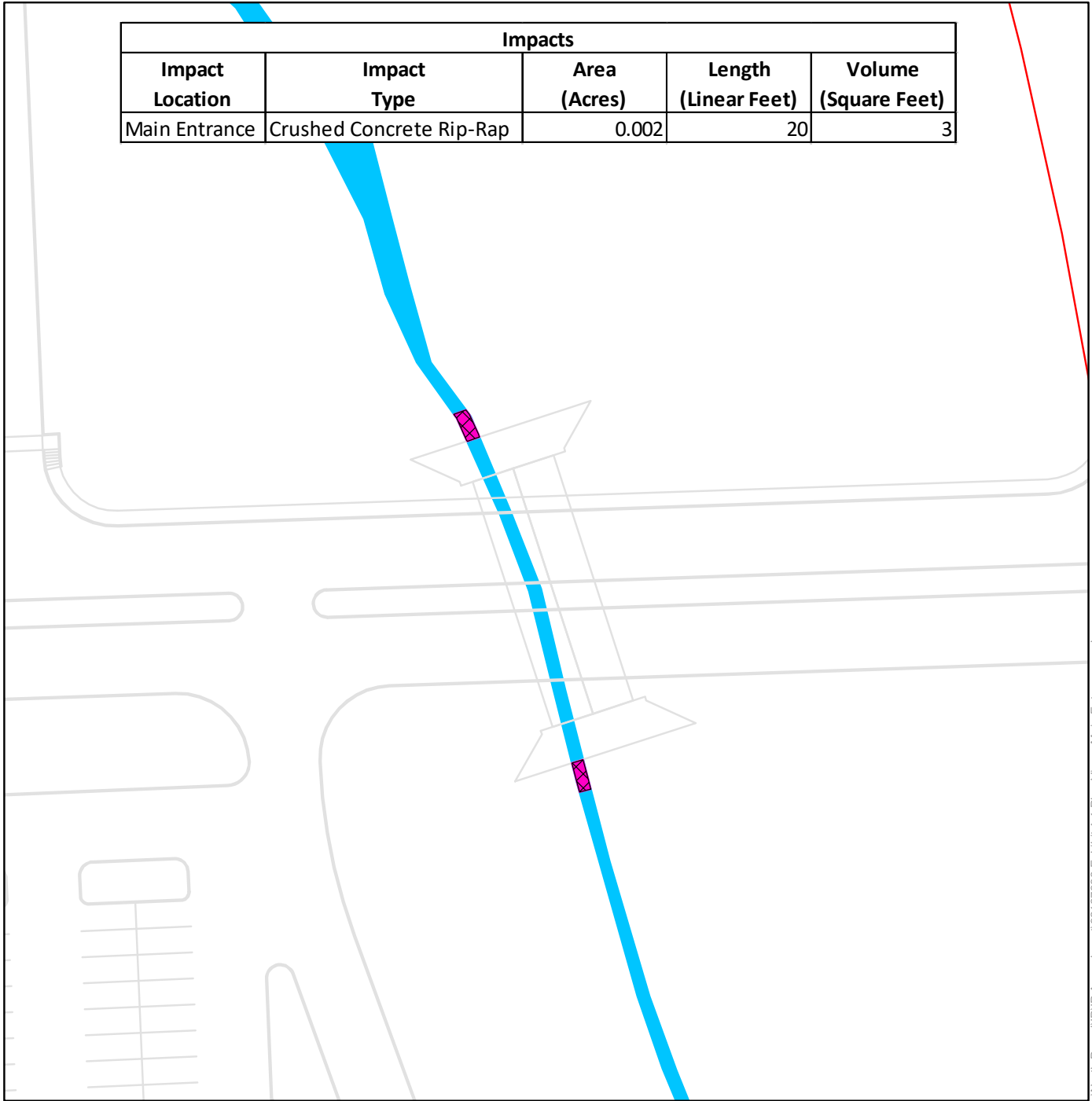
**Plan View**

SWG-2019-00046  
Individual Permit Amendment  
Tomball ISD Approximately 151-Acres  
Tomball, Harris County, Texas

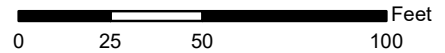
**Exhibit**

**1.0**

Impacts				
Impact Location	Impact Type	Area (Acres)	Length (Linear Feet)	Volume (Square Feet)
Main Entrance	Crushed Concrete Rip-Rap	0.002	20	3



- Project Boundaries
- Tributary A
- Rip Rap
- Impacts
- Proposed Work
- Completed Work



DATA SOURCES:

Project No.:  
92187338  
 Date:  
Mar 2021  
 Drawn By:  
CG  
 Reviewed By:  
JL

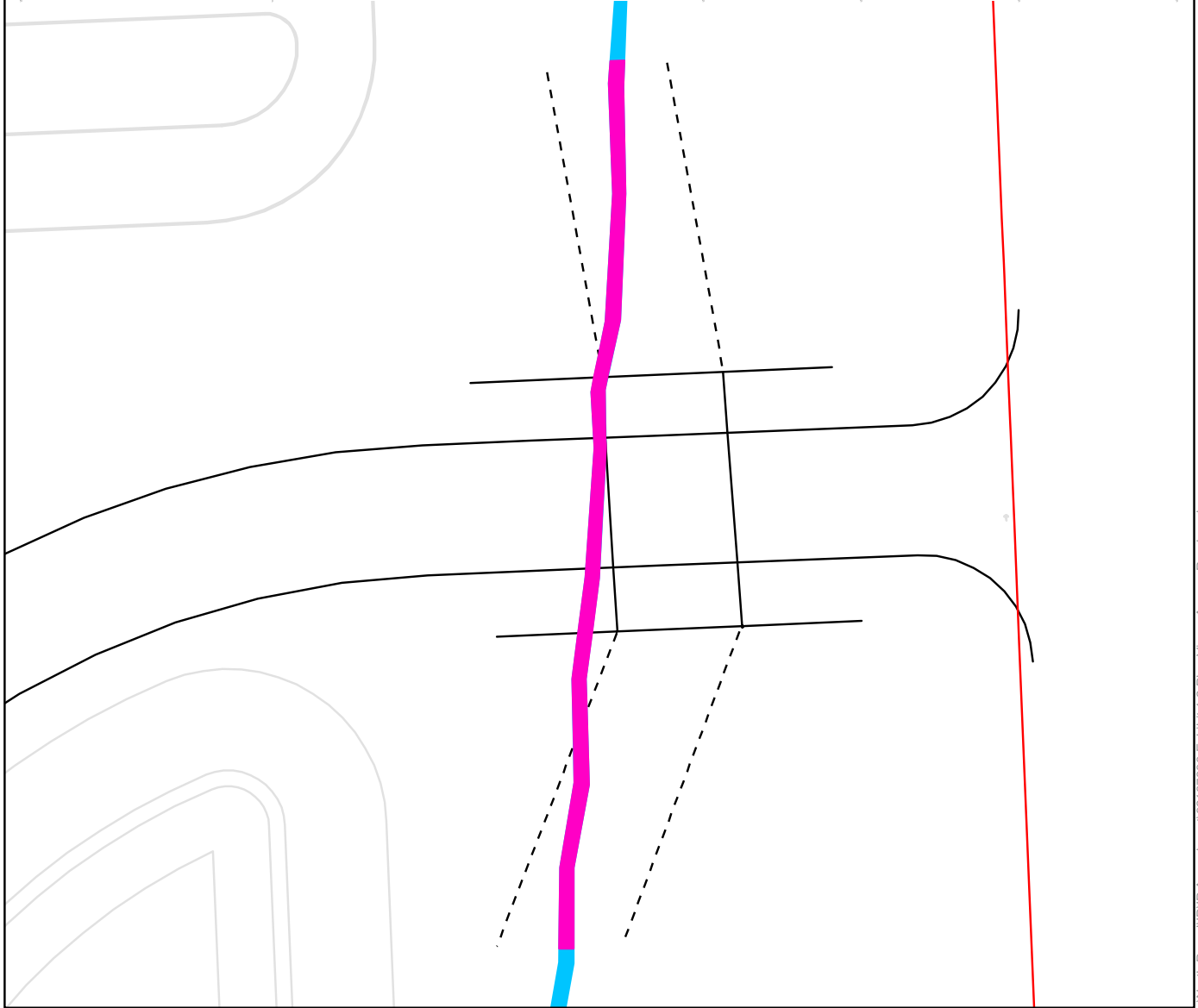
**Terracon**  
 11555 Clay Road, Suite 100 Houston, TX 77043  
 PH. (713) 690-8989 terracon.com

**Plan View - Main entrance**  
 SWG-2019-00046  
 Individual Permit Amendment  
 Tomball ISD Approximately 151-Acres  
 Tomball, Harris County, Texas

**Exhibit**  
**1.1**



Impacts				
Impact Location	Impact Type	Area (Acres)	Length (Linear Feet)	Volume (Cubic Feet)
Access Road	RCB Culvert Crushed Concrete Rip-Rap Channel Realignment	0.030	280	18



- Project Boundaries
- Tributary A
- Impacts
- Proposed Work
- Channel Realignment
- Completed Work

Project No.:  
92187338  
Date:  
Mar 2021  
Drawn By:  
CG  
Reviewed By:  
JL



11555 Clay Road, Suite 100 Houston, TX 77043  
PH. (713) 690-8989 terracon.com

**Plan View - Access Road**

SWG-2019-00046  
Individual Permit Amendment  
Tomball ISD Approximately 151-Acres  
Tomball, Harris County, Texas

**Exhibit**

**1.2**